


Skokholm and Skomer

Map 9 / 14

Côd Safle y GE
EC Site Code **UK9014051**

 Ardal Gwarchodaeth Arbennig arfaethedig (AGAA)
potential Special Protection Area (pSPA)

AGA bresennol
Existing SPA **423.04 ha**

AGA arfaethedig
Potential SPA **13,924.77 ha**

Arwynebedd cyfan
Total Area **14,347.81 ha** (Bresennol ac Arfaethedig)
(Existing and Potential)

Hydred **05° 17' 30"** Gorllewin **G/N**
Longitude **West**
Lledred **51° 44' 11"** Gogledd
Latitude **North**



N.G. Mae'r ffigurau Lledred/Hydred i gyd wedi deillio o System Geodesig y Byd 84 (WGS 84)

N.B. All Latitude/Longitude figures have been derived from World Geodetic System 84 (WGS 84).

Taffuniad map: Aildafuniad Y Grid Cenedlaethol Prydeinig
Projection: Re-projection British National Grid

Rhif diweddaraf
Version number **5** **03/10/2013**

Graddfa
Scale **1:5,000**

Noder: Data wedi ei gipio ar raddfa 1:2,500.
Mae graddfa'r map yn cywir pan argraffu yn A3.

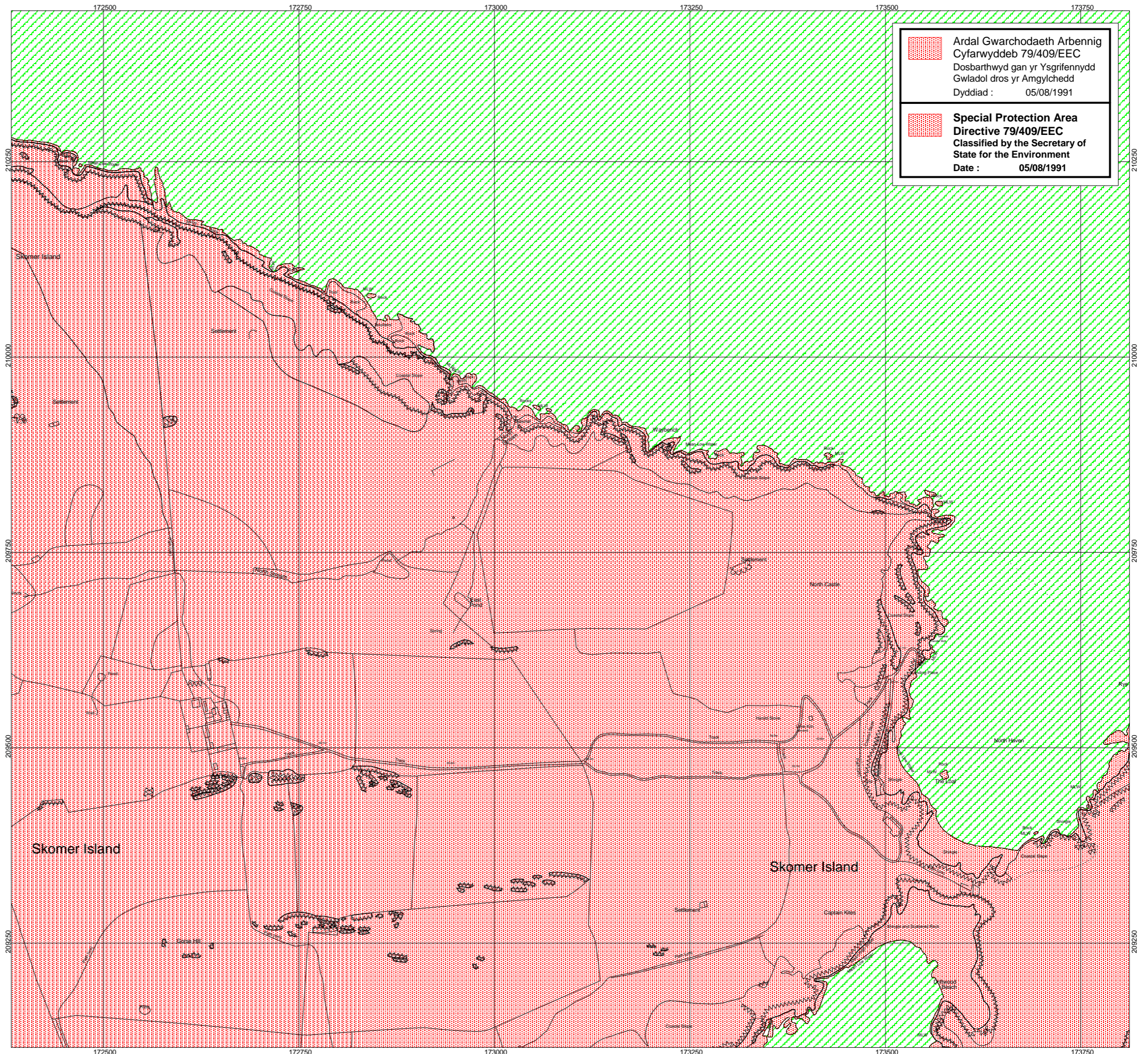
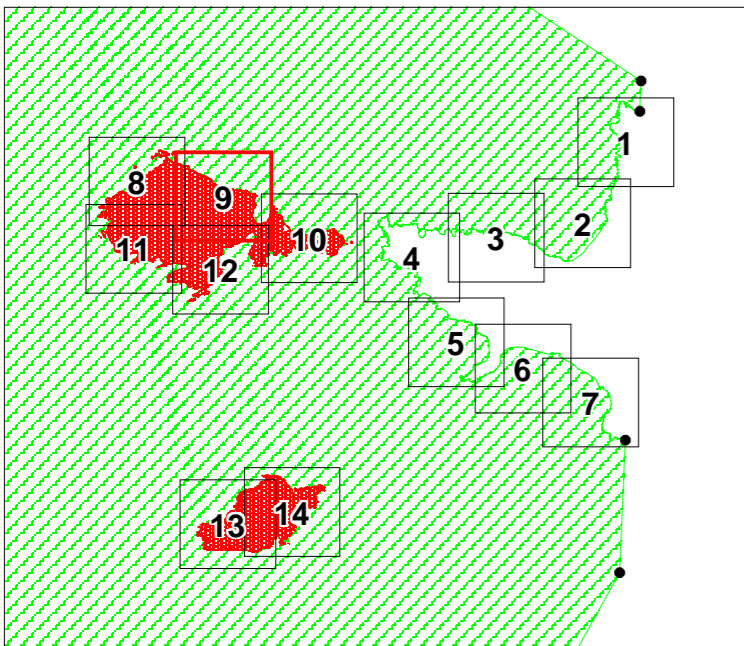
Note: Data captured at 1:2,500 scale.
The scale of this map is only correct when printed out at A3.



Noder: Gall y ffin newid lle mae'n dilyn llinell Marc Penllanw Cymhedrol ac/neu llinell Marc Distyll Cymhedrol.

Note: Where the boundary follows the lines of Mean High and/or Mean Low Water Marks it is subject to change.

Atgynhychi'r y map hon o ddiwyd yr Arloeg Ordnans gyda charniadau Arloeg Ordnans ar ran Rhaiolw Llyfha Ei Mawrhydi © Hawffraint y Goron. Mae atgynhychu heb ganiadau yn torri hawffraint y Goron a gall hyn arwain at erlyniad neu achos aflle. Rhif trwydded Cyfoeth Naturiol Cymru 100019741. 03/10/2013

This map is reproduced from Ordnance Survey material with the permission of Ordnance Survey on behalf of the Controller of Her Majesty's Stationery Office © Crown copyright. Unauthorised reproduction infringes Crown copyright and may lead to prosecution or civil proceedings. Natural Resources Wales Licence No. 100019741. 03/10/2013



	Ardal Gwarchodaeth Arbennig Cyfarwyddeb 79/409/EEC Dosbarthwyd gan yr Ysgrifennydd Gwladol dros yr Amgylchedd Dyddiad : 05/08/1991
	Special Protection Area Directive 79/409/EEC Classified by the Secretary of State for the Environment Date : 05/08/1991