


**Glannau Aberdaron and Ynys Enlli /
Aberdaron Coast and Bardsey Island**

Map 15 / 16

Côd Safle y GE UK9013121
EC Site Code

 Ardal Gwarchodaeth Arbennig arfaethedig (AGAA)
potential Special Protection Area (pSPA)

AGA bresennol
Existing SPA 509.47 ha

AGA arfaethedig
Potential SPA 33,432.95 ha

Arwynebedd cyfan
Total Area 33,942.42 ha (Bresennol ac Arfaethedig)
(Existing and Potential)

Hydred **04' 44' 38"** Gorllewin **West**
Lledred **52' 48' 35"** Gogledd **North**
Latitude **52' 48' 35"** North



N.G. Mae'r ffigurau Lledred/Hydred i gyd wedi deillio o System Geodesig y Byd 84 (WGS 84)

N.B. All Latitude/Longitude figures have been derived from World Geodetic System 84 (WGS 84).

Taffuniad map: Aildaffuniad Y Grid Cenedlaethol Prydeinig
Projection: Re-projection British National Grid

Rhif diweddaraf **5** 03/10/2013
Version number

Graddfa **1:5,000**
Scale

Noder: Data wedi ei gipio ar raddfa 1:2,500.
Mae graddfa'r map yn cywir pan argraffu yn A3.

Note: Data captured at 1:2,500 scale.

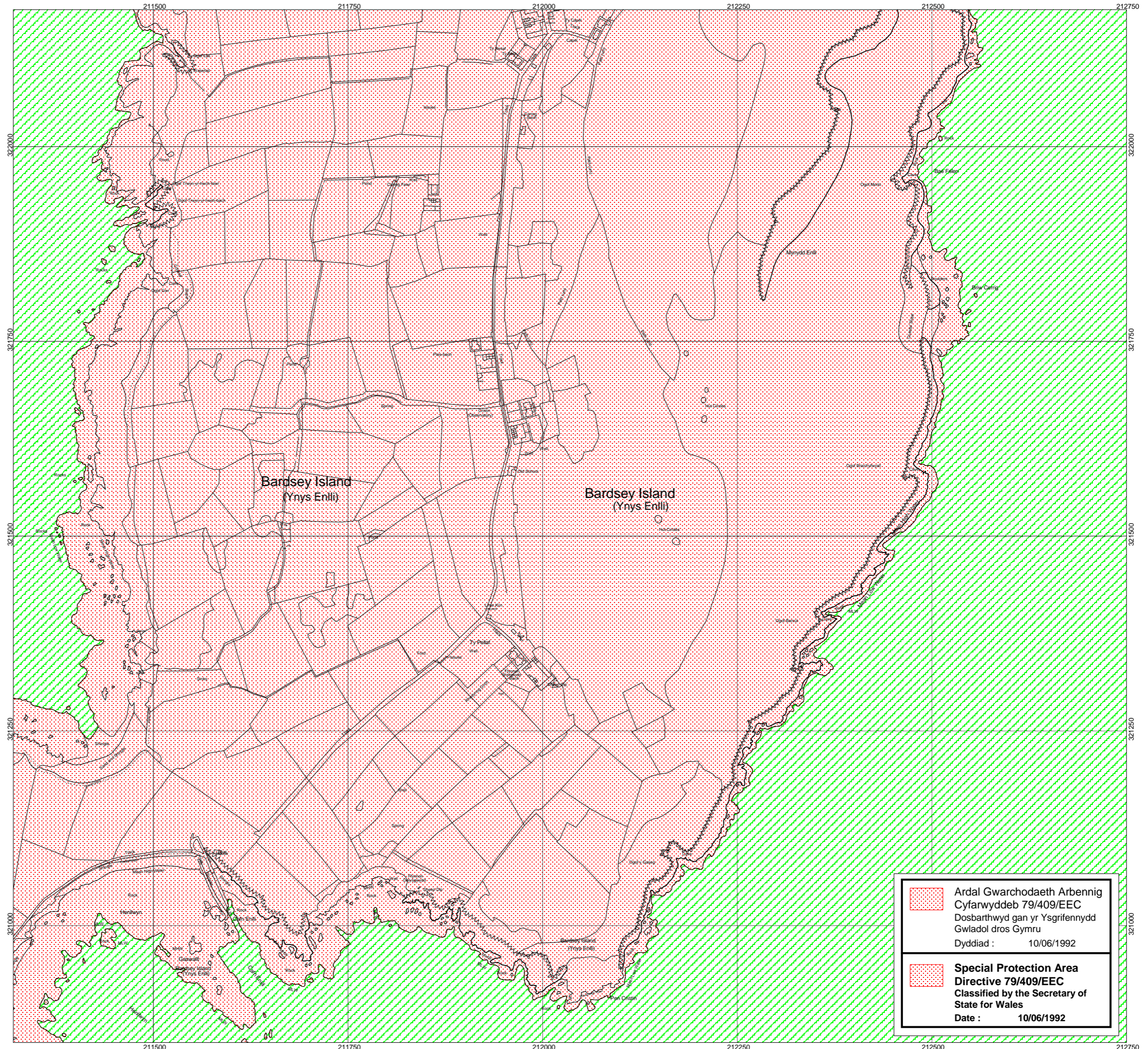
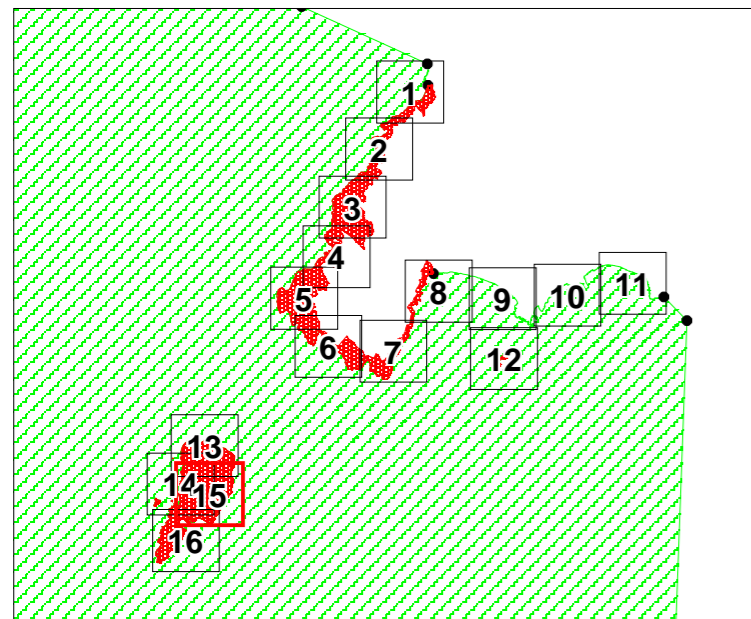
The scale of this map is only correct when printed out at A3.



Noder: Gall y ffin newid lle mae'n dilyn llinell Marc Penllanw Cymhedrol ac/neu llinell Marc Distyll Cymhedrol.

Note: Where the boundary follows the lines of Mean High and/or Mean Low Water Marks it is subject to change.

Atgynhychir y map hwn o ddeunydd yr Arolwg Ordnans gyda chaniatâd Arolwg Ordnans ar ran Rheolwr Llyfrfa Ei Mawrhydi © Hawffrant y Goron. Mae atgynhychu heb ganiatâd yn torri hawffrant y Goron a gall hyn arwain at erlyniad neu achos sifil. Rhif Inysydd Cyfoeth Naturiol Cymru 100019741. 03/10/2013

This map is reproduced from Ordnance Survey material with the permission of Ordnance Survey on behalf of the Controller of Her Majesty's Stationery Office © Crown copyright. Unauthorised reproduction infringes Crown copyright and may lead to prosecution or civil proceedings. Natural Resources Wales Licence No. 100019741. 03/10/2013



	Ardal Gwarchodaeth Arbennig Cyfarwyddeb 79/409/EEC Dosbarthwyd gan yr Ysgrifennydd Gwladol dros Gymru Dyddiad : 10/06/1992
	Special Protection Area Directive 79/409/EEC Classified by the Secretary of State for Wales Date : 10/06/1992