

# Cwrs/Course 1

# Bwlch Nant Yr Arian

Graddfa/Scale 1:10,000  
5m Cyfuchliniau/Contours

0 metrau/metres 500m

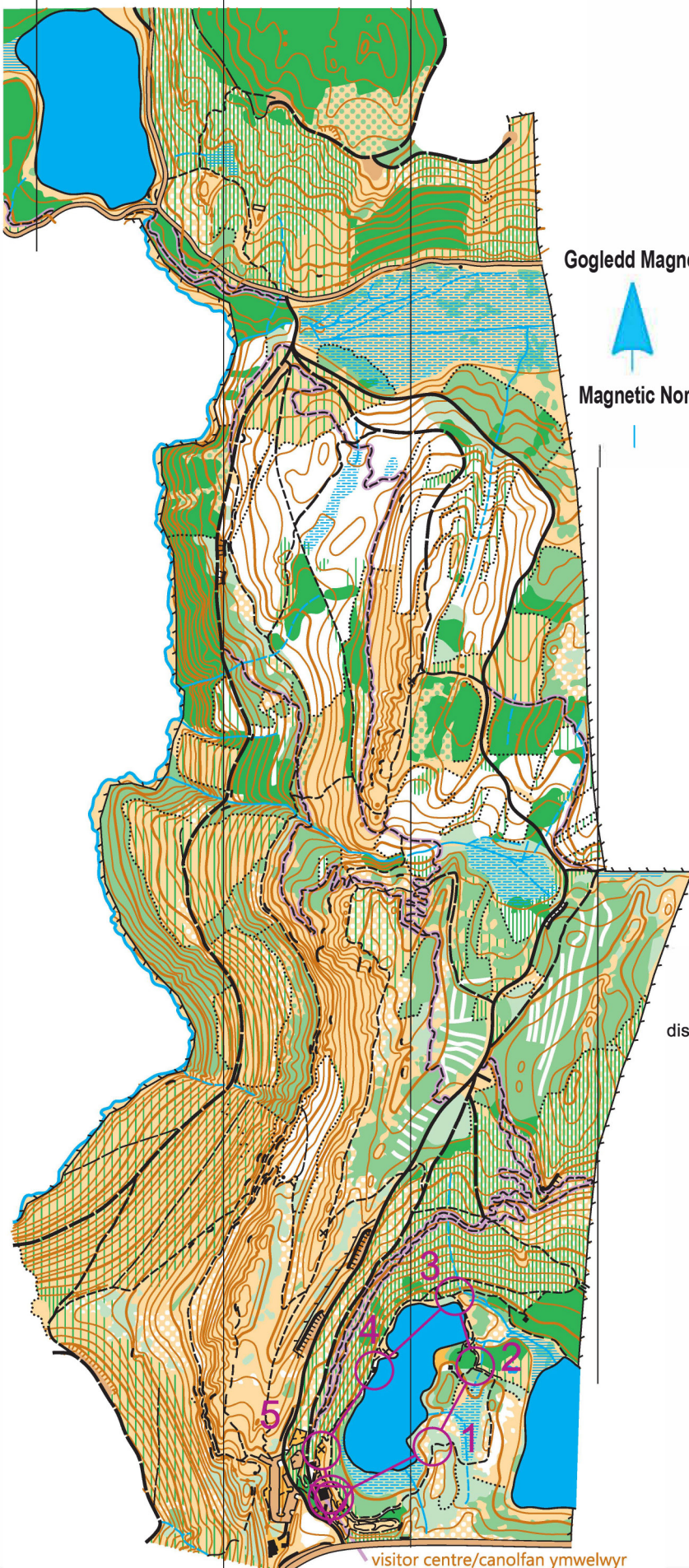



This map was surveyed and drawn using OCAD in December 2022 by Dave Peel.  
© Crown Copyright. Licence 2022. All rights reserved. Map copyright: Josh Jenner limited 2022.  
Possession of this map does not imply right of access for orienteering or any other purpose.  
Permission must be obtained from the landowner.  
The representation of a track or path does not indicate a right of way.






























Gogledd Magnetig



Magnetic North



## Allwedd / Legend

- open land/tir agored 
- rough open land/tir agored garw 
- scattered trees/coed gwasgaredig 
- scattered bushes/llwyni gwasgaredig 
- woodland: run/coetir:rhedeg 
- woodland: slow run/coetir:rhedeg araf 
- woodland: walk/coetir:cerdded 
- woodland: fight/coetir:dryni 
- undergrowth/isdyfiant 
- distinct vegetation change/newid eglur mewn isdyfiant 
- road, hard surface/ffordd, wyneb caled 
- forest road/ffordd goedwig 
- track/trac 
- footpath/llwybr troed 
- small footpath/llwybr troed bychan 
- indistinct path/llwybr aneglur 
- MTB trail/llwybr beicio mynydd 
- ride/rhodfa 
- wall/clawdd 
- fence/ffens 
- building, ruin/adeilad, adfail 
- man made object/gwrthrych o waith dyn 
- water/dŵr 
- stream, ditch/nant, ffos 
- marsh, indistinct marsh/cors, cors aneglur 
- contour/cyfuchlin 
- index contour/cyfuchlin indecs 
- cliff, crag/clogwyn, craig 
- boulder/clogfaen 

visitor centre/canolfan ymwelwyr

# Cyfeiriannu yn Nant yr Arian

## Orienteering at Nant yr Arian

### Cwrs 1

Hwn yw'r cwrs **HAWSAF** ac mae'n dilyn llwyybrau da. Mae'r cwrs yn **850m** o hyd gan gynnwys dringfa o **5m**. Mae'n addas ar gyfer dechreuwyr a phlant ifanc sy'n gallu deall map

Mae'r cwrs cyfeiriannu mewn rhan o'r goedwig sydd hefyd yn cael ei defnyddio gan gerbydau modur a beiciau modur yn achlysurol, a defnyddwyr hamdden eraill gan gynnwys beicwyr, pobl ar gefn ceffyl a cherddwyr. Byddwch yn ymwybodol ohonyn nhw, yn enwedig beiciau mynydd ar y llwybrau.

### TROWCH DROSODD I GAEL MAP O'R CWRS

Mae'r symbolau'n unigryw ar gyfer cyfeiriannu ac yn cael eu hesbonio yn yr allwedd. Graddfa: 1: 10 000. Cyfwng cyfuchlinol: 5m.

Mae llinellau Gogledd Magnetig yn cynrychioli bwlch o 250m.

### Y Rheolyddion

Mae'r cylchoedd porffor gyda rhifau yn dynodi lleoliad y pyst marcio pren. Disgrifir y lleoliad isod. Gallwch nodi'r llythyren yn y bwlch a ddarperir er mwyn dangos eich bod wedi ymweld â'r fan.

### Dechrau a Diwedd

Mae'r cyrsiau i gyd yn dechrau ac yn gorffen yn y Ganolfan Ymwelwyr a nodir gan y **CYLCH PORFFOR DWBL** ar y map.

Gallwch hefyd nodi'r amser a gymerwyd er mwyn cyfeirio ato.

### Course 1

This is the **EASIEST** course and follows good paths. It is **850m** long with **5m** climb. It is suitable for complete beginners and young children who can understand a map.

The orienteering course is in a part of the forest that is also used by motor vehicles and occasional motor bikes. Other recreation users include cyclists, horse riders and walkers. Please be aware of them, especially MTB's on the trails.

### TURN OVER FOR COURSE MAP

The symbols are unique to orienteering and explained in the key. The scale is 1:10 000 and contours at 5m intervals.

Magnetic North lines represent 250 metre spacing.

### The Controls

The purple circles with accompanying numbers show the position of the wooden marker posts. The location is described in the table below.

Each post has a unique number and letter. You can write the letter in the space provided to show that the control has been visited.

### Start and Finish

All courses start and finish at the Visitor Centre marked by the **DOUBLE PURPLE CIRCLE** on the map. You can also write time taken for reference.

Amser/Time taken.....munud/minutes

Rhif Postyn/Post No	1	2	3	4	5
Lleoliad y Postyn Post Location	Tro yn y Llwybr Path Bend	Cyffordd Llwybr Path Junction	Cyffordd Llwybr Path Junction	Cyffordd Llwybr Path Junction	Croesi Llwybr Path Crossing
Llythyren/Letter					